

10-27-73

HB NO 17m's

Form 10-300
(July 1969)

UNITED STATES DEPARTMENT OF THE INTERIOR
NATIONAL PARK SERVICE

**NATIONAL REGISTER OF HISTORIC PLACES
INVENTORY - NOMINATION FORM**

(Type all entries - complete applicable sections)

STATE: Mississippi	
COUNTY: Jackson	
FOR NPS USE ONLY	
ENTRY NUMBER 71.9.28.0009	DATE 9/3/71

1. NAME

COMMON:
Old Spanish Fort (Old French Fort)


AND/OR HISTORIC:

2. LOCATION

STREET AND NUMBER:
200 Fort Street

CITY OR TOWN:
Pascagoula

STATE Mississippi	CODE 39567	COUNTY: Jackson	CODE 059
-----------------------------	----------------------	---------------------------	--------------------



3. CLASSIFICATION

CATEGORY (Check One)	OWNERSHIP	STATUS	ACCESSIBLE TO THE PUBLIC
<input type="checkbox"/> District <input type="checkbox"/> Site <input type="checkbox"/> Object <input checked="" type="checkbox"/> Building <input type="checkbox"/> Structure	<input checked="" type="checkbox"/> Public <input type="checkbox"/> Private <input type="checkbox"/> Both	Public Acquisition: <input type="checkbox"/> In Process <input type="checkbox"/> Being Considered <input checked="" type="checkbox"/> Occupied <input type="checkbox"/> Unoccupied <input type="checkbox"/> Preservation work in progress	Yes: <input checked="" type="checkbox"/> Restricted <input type="checkbox"/> Unrestricted <input type="checkbox"/> No

PRESENT USE (Check One or More as Appropriate)

<input type="checkbox"/> Agricultural	<input type="checkbox"/> Government	<input type="checkbox"/> Park	<input type="checkbox"/> Transportation	<input type="checkbox"/> Comments
<input type="checkbox"/> Commercial	<input type="checkbox"/> Industrial	<input type="checkbox"/> Private Residence	<input type="checkbox"/> Other (Specify)	
<input type="checkbox"/> Educational	<input type="checkbox"/> Military	<input type="checkbox"/> Religious		
<input type="checkbox"/> Entertainment	<input checked="" type="checkbox"/> Museum	<input type="checkbox"/> Scientific		

4. OWNER OF PROPERTY

OWNER'S NAME:
Jackson County Board of Supervisors, Chancery Court Building

STREET AND NUMBER:
Canty Street

CITY OR TOWN:
Pascagoula

STATE: Mississippi	CODE 39567	CODE 28
------------------------------	----------------------	-------------------

5. LOCATION OF LEGAL DESCRIPTION

COURTHOUSE, REGISTRY OF DEEDS, ETC.:
Office of the Chancery Clerk, Chancery Court Building

STREET AND NUMBER:
Canty Street

CITY OR TOWN:
Pascagoula

STATE: Mississippi	CODE 39567	CODE 28
------------------------------	----------------------	-------------------

6. REPRESENTATION IN EXISTING SURVEYS

TITLE OF SURVEY:
Historic American Buildings Survey

DATE OF SURVEY: **1936; 1940** Federal State County Local

DEPOSITORY FOR SURVEY RECORDS:
Division of Prints and Photographs

STREET AND NUMBER:
Library of Congress

CITY OR TOWN:
Washington

STATE: District of Columbia	CODE 08
---------------------------------------	-------------------

SEE INSTRUCTIONS

STATE: Mississippi

COUNTY: Jackson

ENTRY NUMBER: 71.9.28.0009
DATE: 9/3/71

FOR NPS USE ONLY

7. DESCRIPTION


CONDITION	(Check One)					
	<input type="checkbox"/> Excellent	<input checked="" type="checkbox"/> Good	<input type="checkbox"/> Fair	<input type="checkbox"/> Deteriorated	<input type="checkbox"/> Ruins	<input type="checkbox"/> Unexposed
	(Check One)			(Check One)		
	<input checked="" type="checkbox"/> Altered	<input type="checkbox"/> Unaltered	<input type="checkbox"/> Moved	<input checked="" type="checkbox"/> Original Site		

DESCRIBE THE PRESENT AND ORIGINAL (if known) PHYSICAL APPEARANCE

The Old Spanish Fort, a three-room rectangular structure with one story and attic, measures 37 feet in depth and 62 feet 3 inches in length. Its walls are framed of cypress and cedar, with oyster shell concrete fill. An added one-story porch with square posts joined by plank railing encloses the north, south, and west elevations. Exposed rafters project approximately two feet beyond the porch plates. The gable roof, with broken pitch on the façade or south side, is covered with wooden shingles (not original), and the two interior chimneys on the ridge are stucco over brick. Modern double-hung sashes fill the various-sized window frames, which show no marks of older sash installation and were perhaps cloth-covered originally. Doors are recent, except for the batten type on the west elevation, and none of the strap-hinged shutters are original, although pintle marks in the frame indicate earlier ones were in place.

The original building consisted of one large room and two smaller ones which occupied the area of the present middle room. At an undetermined date, a one-room addition was made on the east, to be followed by one on the west. Although there is evidence of two other rooms having been built on the northeast and southwest corners, they no longer exist, and the present layout is three rooms on a single axis. The original oyster shell concrete floor was first covered with wood, raised approximately 18 inches, and more recently with concrete. Random-width boarding is laid tongue-and-groove in the attic, which is reached through a trap door near the west fireplace of the middle room. (A twentieth-century exterior stairway which formerly led to the attic has been removed.) Walls are covered in a plaster made of ground oyster shells, and in the east room is a panel which shows the bousillage (mixture of clay and moss) underneath. Ceiling beams are exposed and some are grooved. The two double chimneys provide fireplaces at each end of the middle room and a single fireplace in each adjoining room. All are similarly treated, with hearths elevated several feet and thick wooden shelves above handmade brick surrounds. Broad wooden planks form the casings for windows and doors.

SEE INSTRUCTIONS



6. SIGNIFICANCE


PERIOD (Check One or More as Appropriate)

- | | | | |
|--|---------------------------------------|--|--|
| <input type="checkbox"/> Pre-Columbian | <input type="checkbox"/> 16th Century | <input checked="" type="checkbox"/> 18th Century | <input checked="" type="checkbox"/> 20th Century |
| <input type="checkbox"/> 15th Century | <input type="checkbox"/> 17th Century | <input checked="" type="checkbox"/> 19th Century | |

SPECIFIC DATE(S) (If Applicable and Known) ca. 1721

AREAS OF SIGNIFICANCE (Check One or More as Appropriate)

- | | | | |
|--|---|--|---|
| <input type="checkbox"/> Aboriginal | <input type="checkbox"/> Education | <input type="checkbox"/> Political | <input type="checkbox"/> Urban Planning |
| <input type="checkbox"/> Prehistoric | <input type="checkbox"/> Engineering | <input type="checkbox"/> Religion/Philosophy | <input checked="" type="checkbox"/> Other (Specify) |
| <input type="checkbox"/> Historic | <input type="checkbox"/> Industry | <input type="checkbox"/> Science | |
| <input checked="" type="checkbox"/> Agriculture | <input checked="" type="checkbox"/> Invention | <input type="checkbox"/> Sculpture | |
| <input checked="" type="checkbox"/> Architecture | <input type="checkbox"/> Landscape Architecture | <input type="checkbox"/> Social/Humanitarian | |
| <input type="checkbox"/> Art | <input type="checkbox"/> Literature | <input type="checkbox"/> Theater | |
| <input type="checkbox"/> Commerce | <input checked="" type="checkbox"/> Military | <input type="checkbox"/> Transportation | |
| <input type="checkbox"/> Communications | <input type="checkbox"/> Music | | |
| <input type="checkbox"/> Conservation | | | |



STATEMENT OF SIGNIFICANCE

The land on which the Old Spanish Fort is located was part of a concession on the Pascagoula River made early in the eighteenth century by the French government to the Duchesse de Chaumont. In accordance with the stipulation that such grants in the province of Louisiana be colonized and cultivated, a contingent of 300 settlers arrived in January, 1721. Presumably at that time a palisaded complex on the shore of Chatahoula Lake (now Krebs Lake) was erected under the supervision of Sieur Joseph Simon de la Pointe, who had earlier served with Sieur Lemoyne de Bienville, second royal governor of Louisiana. Marie Simon de la Pointe, daughter of Sieur de la Pointe, married Hugo Ernestus Krebs, who emigrated to Mobile from Germany in 1730 and died in 1776 (his will was filed in New Orleans, written in the Spanish language). Bernard Romans, botanist and surveyor in the employ of the British government, gave the following description of the Krebs property in A Concise Natural History of East and West Florida (1775):

....the greatest fury of it [hurricane of August 30-September 3, 1772] was spent on the neighborhood of the Pasca Oocolo river; the plantation of Mr. Krebs there was almost totally destroyed, of a fine crop of rice, and a large one of corn were scarcely left any remains, the houses were left uncovered, his smith's shop was almost all washed away, all his works and out houses blown down....

In the same source, Krebs' version of the cotton gin, although apparently not unique even then, is documented two decades prior to Eli Whitney's invention.

The name "Old Spanish Fort" had its origin in the Spanish provincial period of the late eighteenth century, when the building was supposed to have been used as a fortified residence by Don Enrique Grimarest, an officer of the Spanish army who married Ana Narbona, granddaughter of Hugo Ernestus

SEE INSTRUCTIONS

9. MAJOR BIBLIOGRAPHICAL REFERENCES

Deiler, J. Hanno. The Settlement of the German Coast of Louisiana and the Creoles of German Descent. Philadelphia: American Germanic Press, 1909. Pp. 25-7.
 Historic American Buildings Survey. "Old French Fort" (De La Pointe-Krebs), Pascagoula, Mississippi, 1940. 1 sheet: "Restored Elevations and Stages of Development in Plan."
 Interview with Mrs. Henry W. Gautier, Director, Old Spanish Fort and Museum, Pascagoula, Mississippi, March 7, 1971.


10. GEOGRAPHICAL DATA

LATITUDE AND LONGITUDE COORDINATES DEFINING A RECTANGLE LOCATING THE PROPERTY				O R	LATITUDE AND LONGITUDE COORDINATES DEFINING THE CENTER POINT OF A PROPERTY OF LESS THAN TEN ACRES					
CORNER	LATITUDE		LONGITUDE		LATITUDE		LONGITUDE			
	Degrees	Minutes	Seconds		Degrees	Minutes	Seconds	Degrees	Minutes	Seconds
NW	°	'	"	°	'	"	°	'	"	
NE	°	'	"	°	'	"	°	'	"	
SE	°	'	"	°	'	"	°	'	"	
SW	°	'	"	°	'	"	°	'	"	
					30°	22'	49"	88°	33'	29"

APPROXIMATE ACREAGE OF NOMINATED PROPERTY: Approximately 5 acres

LIST ALL STATES AND COUNTIES FOR PROPERTIES OVERLAPPING STATE OR COUNTY BOUNDARIES

STATE:	CODE	COUNTY	CODE
STATE:	CODE	COUNTY:	CODE
STATE:	CODE	COUNTY:	CODE
STATE:	CODE	COUNTY:	CODE



11. FORM PREPARED BY

NAME AND TITLE: Dawn Maddox, Historian

ORGANIZATION: Mississippi Department of Archives and History DATE: May 13, 1971

STREET AND NUMBER: Post Office Box 571

CITY OR TOWN: Jackson STATE: Mississippi CODE: 39205 28

12. STATE LIAISON OFFICER CERTIFICATION

As the designated State Liaison Officer for the National Historic Preservation Act of 1966 (Public Law 89-665), I hereby nominate this property for inclusion in the National Register and certify that it has been evaluated according to the criteria and procedures set forth by the National Park Service. The recommended level of significance of this nomination is:

National State Local

Name R. A. McLemore
R. A. McLemore

Title Director, Miss. Dept. of Archives and History

Date May 13, 1971

NATIONAL REGISTER VERIFICATION

I hereby certify that this property is included in the National Register.

Ernest A. Connally
 Chief, Office of Archeology and Historic Preservation

SEP 3 1971

Date _____

ATTEST: William H. Murray
 Keeper of The National Register

Date JUL 29 1971

SEE INSTRUCTIONS

NATIONAL REGISTER OF HISTORIC PLACES
INVENTORY - NOMINATION FORM

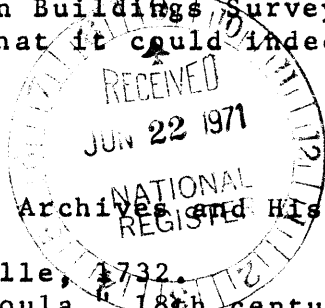
(Continuation Sheet)

STATE	Mississippi	
COUNTY	Jackson	
FOR NPS USE ONLY		
ENTRY NUMBER	71.9.28.0009	DATE
		9/3/71

(Number all entries)

8. Krebs. The Old Spanish Fort remained in the possession of Krebs descendants until 1914, and in 1950 Jackson County granted a 50-year lease of the property to the Jackson County Historical Society. The building presently houses a collection of artifacts relating to the diverse periods of Gulf Coast history: French, Spanish, English, Mississippi territorial, and Confederate. The Krebs cemetery, still owned by the family, is located a short distance to the east of the fort.

Although the Old Spanish Fort is consistently referred to in secondary sources as the oldest structure in the Lower Mississippi Valley, verification is not presently available. There are factors which support the attribution, however, not the least of which is nearly two centuries of occupancy of the site by the same family. An eighteenth-century map of the Chaumont concession (the original is deposited in the Bibliothèque Nationale, Paris) depicts among a number of buildings a carpenter shop which a strong local tradition asserts to be the present fort. Another map, "Carte de la Louisiane" prepared by D'Anville in 1732, designates the "Habitation du Sr. Lapointe" on the site. The question, of course, is not whether buildings were there early in the eighteenth century, but whether the Old Spanish Fort was one of them. A 1940 Historic American Buildings Survey did conclude, on structural evidence alone, that it could indeed date from the 1720s.



9. Map Collection, Mississippi Department of Archives and History, Jackson, Mississippi:
 "Carte de la Louisiane," D'Anville, 1732.
 "Carte de la Riviere des Pascagoula," 18th century.
 Office of the Chancery Clerk, Chancery Court Building, Pascagoula, Mississippi: Deed Books 4, pp. 530-3; 40, pp. 128-9; 117, pp. 374-82.
 "Old Spanish Fort" Subject File. Collections, Mississippi Department of Archives and History, Jackson, Mississippi.
 Rapiet, George S. "The Last Will and Testament of Hugo Ernestus Krebs." New Orleans Genesis, X (March, 1971), 153-7.
 Romans, Bernard. A Concise Natural History of East and West Florida. New York: 1775. Reprinted by Pelican Publishing Company, New Orleans, 1961. Pp. 3 and 98.
 Rowland, Dunbar. History of Mississippi, The Heart of the South. Chicago-Jackson: The S. J. Clarke Publishing Company, 1925. Vol. I, p. 213.



UNITED STATES DEPARTMENT OF THE INTERIOR
NATIONAL PARK SERVICE

NATIONAL REGISTER OF HISTORIC PLACES
PROPERTY PHOTOGRAPH FORM

(Type all entries - attach to or enclose with photograph)

STATE

Mississippi

COUNTY

Jackson

FOR NPS USE ONLY

ENTRY NUMBER

DATE

71.9.28.0009 9/3/71

J
HAB5

SEE INSTRUCTIONS

1. NAME

COMMON: Old Spanish Fort (Old French Fort)

AND/OR HISTORIC:

2. LOCATION

STREET AND NUMBER:

200 Fort Street

CITY OR TOWN:

Pascagoula

STATE:

Mississippi 39567

CODE

28

COUNTY:

Jackson

CODE

059

3. PHOTO REFERENCE

PHOTO CREDIT: Hinman Advertisers

DATE OF PHOTO: April 23, 1964

NEGATIVE FILED AT: Hinman Advertisers

4505 Kendall Avenue, Gulfport, Mississippi 39503

4. IDENTIFICATION

DESCRIBE VIEW, DIRECTION, ETC.

Façade and west elevation, looking northeast.

